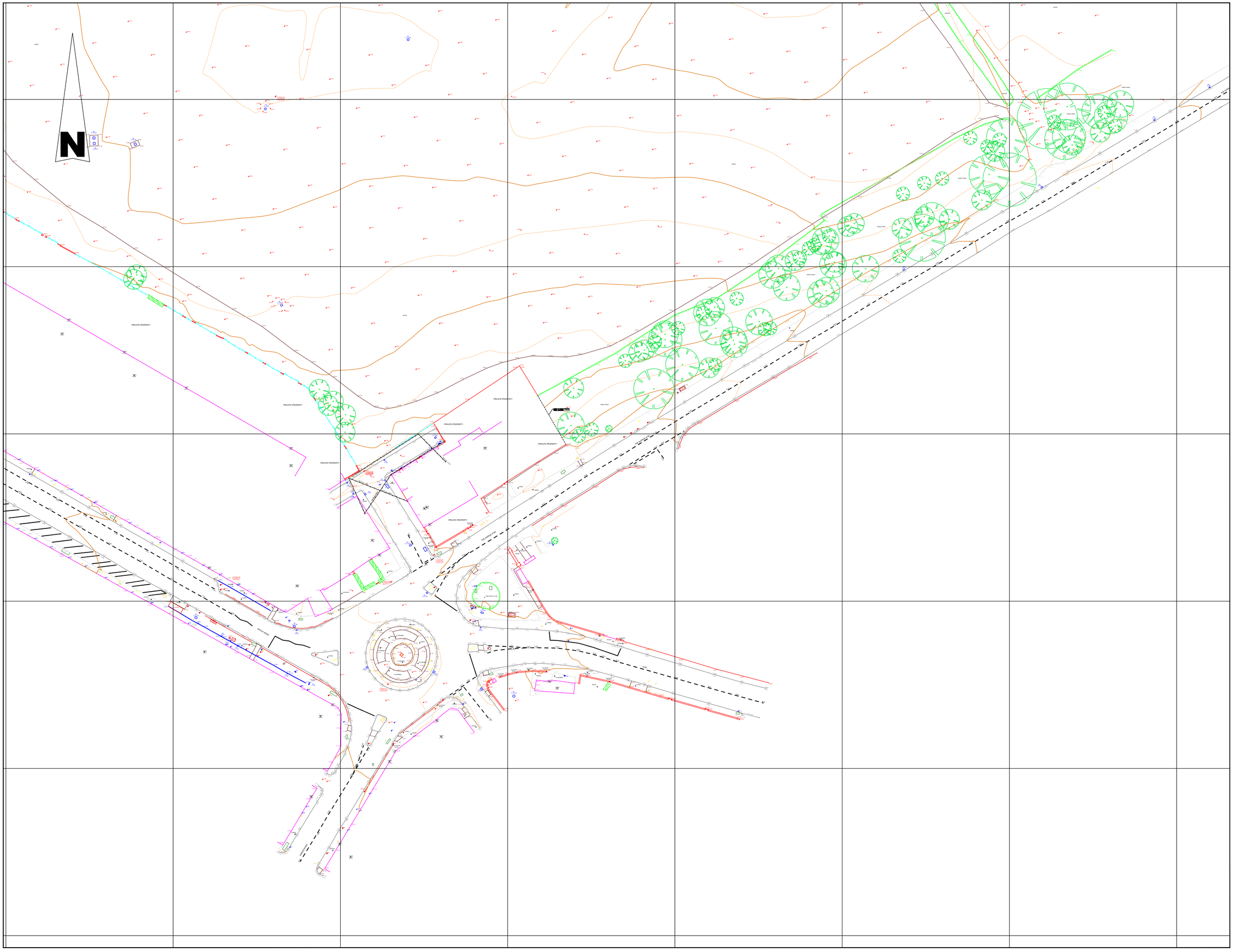
N
PRIVATE PROPERTY
PRIVATE PROPERTY
PRIVATE PROPERTY
PRIVATE PROPERTY
PRIVATE PROPERTY
PRIVATE PROPERTY
SHIELDS ROAD
ASTLEY HIGH SCHOOL
CAR PARK
SEATON DELAVAL
SEATON DELAVAL
SEATON DELAVAL

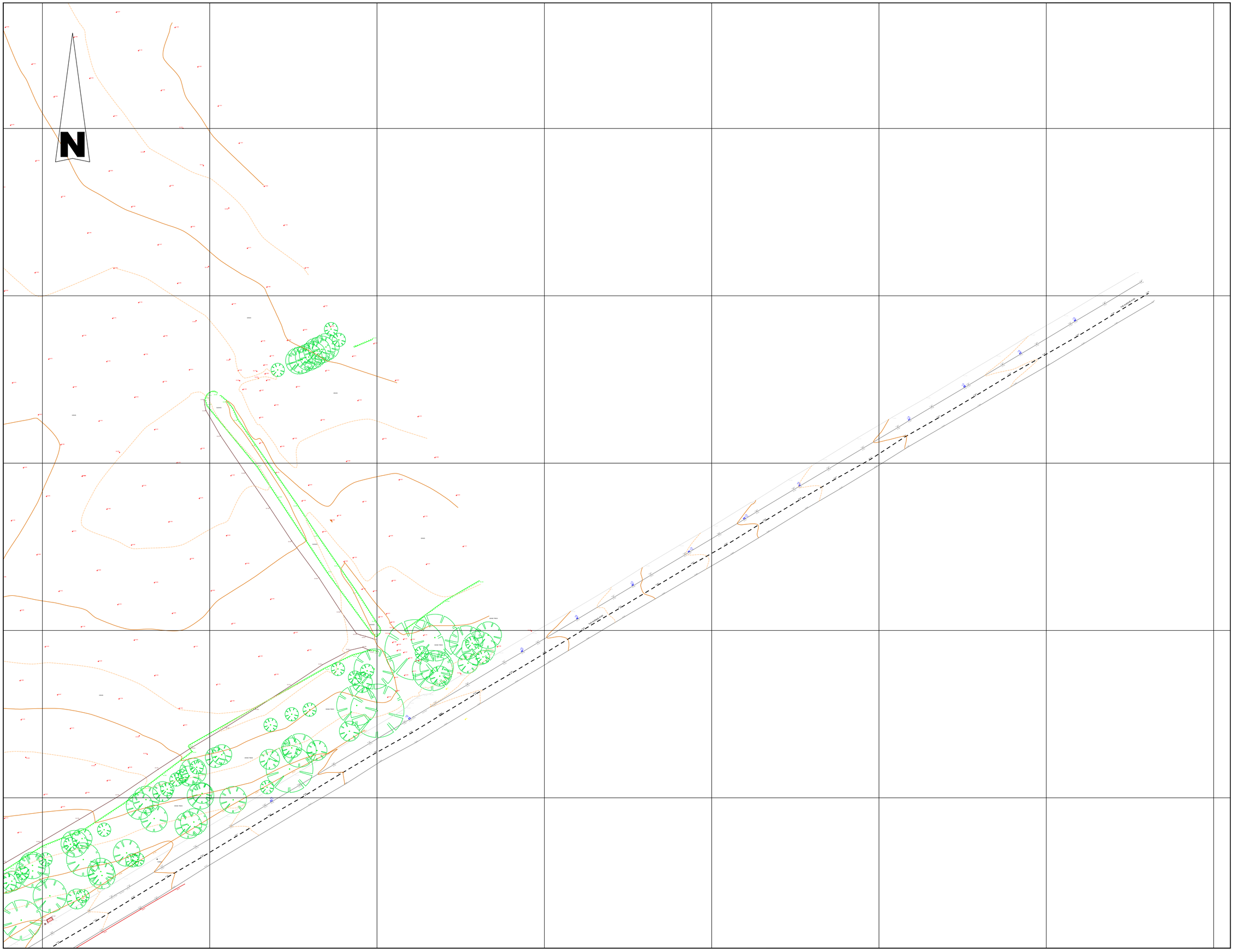

KEY

LINETYPES

- VERGE
- FENCE - CHAIN LINK
- FENCE - METAL
- FENCE - WOODEN
- FENCE - POST & RAIL
- HEDGE
- RAIL
- BARRIER
- CHANNEL LINE
- CONCRETE EDGE
- FOOTPATH
- TRACK
- BUILDING
- TREE
- GATE
- SURVEY STATION
- EAVES

UTILITY KEY

LINETYPES

- BT BELOW GROUND
- BT ABOVE GROUND
- BT ASSUMED ROUTE
- CATV BELOW GROUND
- CATV ABOVE GROUND
- CATV ABSUMED ROUTE
- COMMS BELOW GROUND
- COMMS ABOVE GROUND
- COMMS ASSUMED ROUTE
- GAS BELOW GROUND
- GAS ABOVE GROUND
- GAS ASSUMED ROUTE
- ELECTRIC BELOW GROUND
- ELECTRIC ABOVE GROUND
- ELECTRIC ASSUMED ROUTE
- WATER BELOW GROUND
- WATER ABOVE GROUND
- WATER ASSUMED ROUTE
- UNKNOWN BELOW GROUND
- UNKNOWN ABOVE GROUND
- OPR BELOW GROUND
- COMBINED WATER SEWER
- ASSUMED COMBINED WATER SEWER ROUTE
- FOUL WATER SEWER
- ASSUMED FOUL WATER SEWER ROUTE
- STORM WATER SEWER
- ASSUMED STORM WATER SEWER ROUTE
- REINSTATEMENT SCAR
- SURVEY BOUNDARY

ABBREVIATIONS

(AC)	ASSUMED CONNECTION	INT	INTERCEPTOR
A/G	ABOVE GROUND	KV	KILO-VOLT
(AR)	ASSUMED ROUTE	LD	LOOP DETECTOR
ASB	ASBESTOS CEMENT	LH	LAMP HOLE
AV	AIR VALVE	LP	LAMP POST
BB	BELISHA BEACON	LV	LOW VOLTAGE
BD	BACK DROP	MK	MARKER
BL	BASE LEVEL	MH	MANHOLE
BO	BOLLARD	MT	METER
BOL	BOLLARD LIGHT	MWELL	MONITORING WELL
BT	BRITISH TELECOM	O/H	OVERHEAD
CATV	CABLE TELEVISION	PE	POLYETHYLENE
CB	CONTROL BOX	PTG	PIPE TO GROUND
CI	CAST IRON	PVC	POLYVINYL CHLORIDE
CL	COVER LEVEL	TPR	TAKEN FROM RECORDS
CR	CABLE RISER	RE	RODDING EYE
CWS	COMBINED WATER SEWER	RED	REDUNDANT SERVICE
d	DEPTH OF SERVICE	RWP	RAIN WATER PIPE
DCH	DRAINAGE CHANNEL	SC	STOP COCK
DI	DUCTILE IRON	SI	SPUR IRON
DIS	DISUSED	SOF	SOFFIT
EOT	END OF TRACE	SP	SOIL PIPE
EP	ELECTRIC POLE	SWS	SURFACE WATER SEWER
ER	EARTH ROD	SV	STOP VALVE
FFP	FUEL TANK FILL POINT	TL	TRAFFIC LIGHT
FH	FIRE HYDRANT	TLC	TRAFFIC LIGHT COVER
FWS	FOUL WATER SEWER	TP	TELECOM POLE
GPR	GROUND PENETRATING RADAR	UTL	UNABLE TO LIFT
GR	GAS RISER	UTS	UNABLE TO SURVEY
GV	GAS VALVE	UTT	UNABLE TO TRACE
GY	GULLY	VC	VITRIFIED CLAY
HV	HIGH VOLTAGE	VP	VENT PIPE
IC	INSPECTION COVER	WL	WATER LEVEL
IE	INVERT DEPTH	WO	WASH OUT
IL	INVERT LEVEL	WR	WATER RISER

DISCLAIMER

Unless otherwise stated, all services shown on this plan have been surveyed using approved detectors and the connections between manholes, if not traced, are assumed to be direct.

No guarantee can be given that all services have been shown.
In ideal conditions the depth accuracies for the underground utilities located is +/- 10% of depth.

Utilities traced using GPR techniques show depths approximately from ground level to the top of the utility. Utilities traced using Electromagnetic techniques show depths at approximately the centre of the utility. Drainage and pipes traced using Sonde Electromagnetic techniques show depths at approximately the Invert Level.

Where services are shown as 'Taken From Records' on the drawing we are not liable for any loss that may arise due to a lack of accuracy in that guided information.

Due to BTs policy we are not permitted to lift their inspection chamber covers.

Reference should be made to the methodology used on site as detailed within the latest version of SiteScan Procedures for Utility Location Surveys.

SiteScan recommend that all excavations are to be carried out in accordance with HSG 47 (Avoiding Danger from Underground Services).

Plan accuracies of the order of + or - 100mm may be achieved but this figure will depend on the depth of the service below ground level. Where similar services run in close proximity, separation may be impossible. Successful tracing of non-metallic pipes may be limited.

Existing record information showing underground services is often incomplete and of doubtful accuracy. It should be regarded only as an indication and cannot be guaranteed.

NOTES

REV	AMENDMENT	DRAWN	CHECKED
A	INITIAL RELEASE	NSC	NG

SUITE 5 VITA HOUSE
FISH QUAY
NORTH SHIELDS
NE30 1JA
T: 0191 257 2911
www.sitescanltd.com

SiteScan
Information to build on

CLIENT: FAITHFUL AND GOULD

PROJECT TITLE: PROPOSED ASTLEY HIGH SCHOOL SEATON DELAVAL

DRAWING TITLE: TOPOGRAPHICAL SURVEY

SCALE AT A1	DATE	GRID/DATUM
1:500 @ A1	12.01.22	OS

DRAWN BY	APPROVED
NSC	NG

PROJECT No.	SHEET No.	REV
P21200	2/7	A

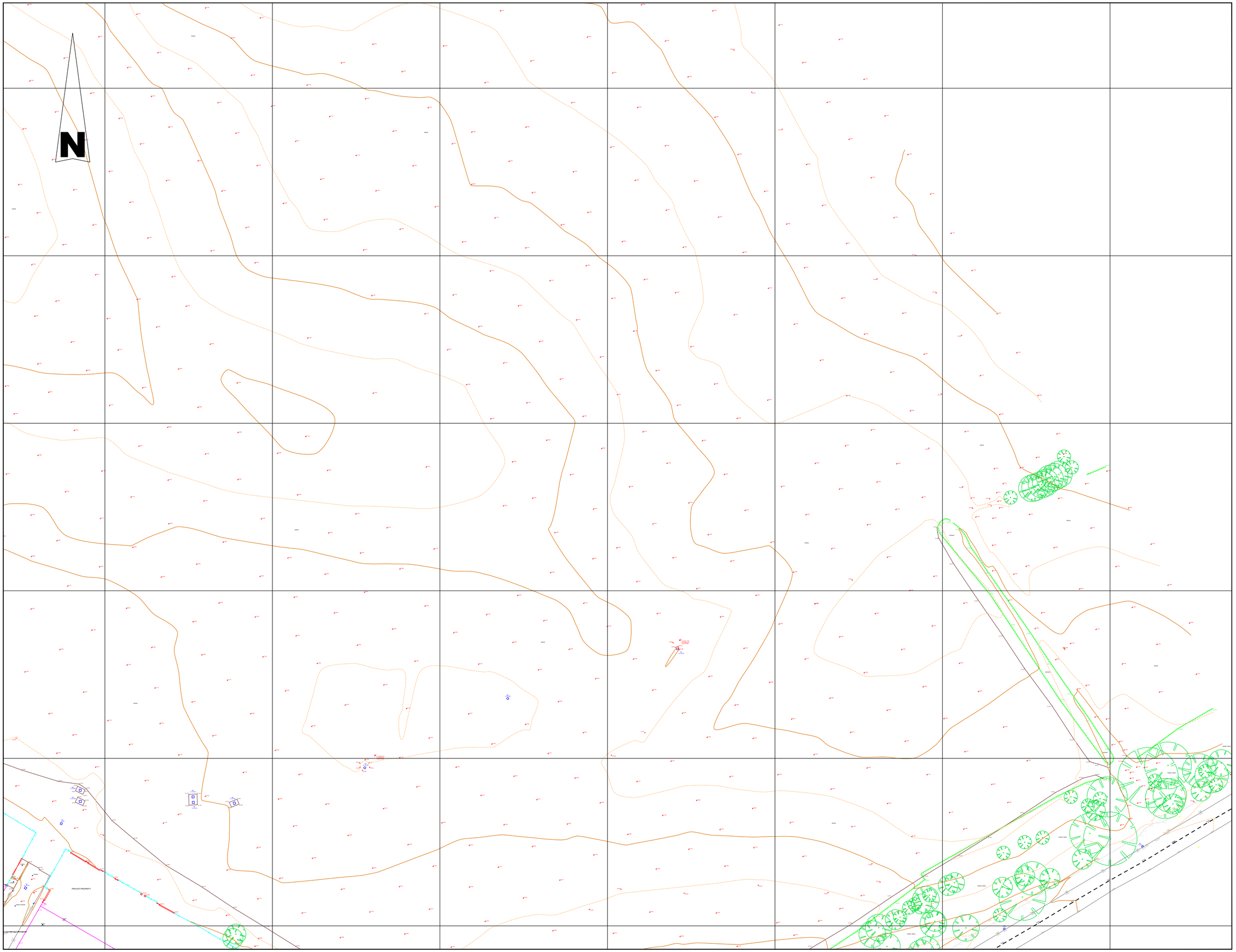

KEY

LINETYPES

- VERGE
- FENCE - CHAIN LINK
- FENCE - METAL
- FENCE - WOODEN
- FENCE - POST & RAIL
- HEDGE
- WALL
- BARRIER
- CHANNEL LINE
- CONCRETE EDGE
- FOOTPATH
- TRACK
- BUILDING
- TREE
- GATE
- SURVEY STATION
- EAVES

UTILITY KEY

LINETYPES

- BT BELOW GROUND
- BT ABOVE GROUND
- BT ASSUMED ROUTE
- CATV BELOW GROUND
- CATV ABOVE GROUND
- CATV ABSUMED ROUTE
- COMMS BELOW GROUND
- COMMS ABOVE GROUND
- COMMS ASSUMED ROUTE
- GAS BELOW GROUND
- GAS ABOVE GROUND
- GAS ASSUMED ROUTE
- ELECTRIC BELOW GROUND
- ELECTRIC ABOVE GROUND
- ELECTRIC ASSUMED ROUTE
- WATER BELOW GROUND
- WATER ABOVE GROUND
- WATER ASSUMED ROUTE
- UNKNOWN BELOW GROUND
- UNKNOWN ABOVE GROUND
- CPR BELOW GROUND
- COMBINED WATER SEWER
- ASSUMED COMBINED WATER SEWER ROUTE
- FOUL WATER SEWER
- ASSUMED FOUL WATER SEWER ROUTE
- STORM WATER SEWER
- ASSUMED STORM WATER SEWER ROUTE
- REINSTATEMENT SCAR
- SURVEY BOUNDARY

ABBREVIATIONS

(ACI)	ASSUMED CONNECTION	INT	INTERCEPTOR
A/G	ABOVE GROUND	KV	KILO-VOLT
(AR)	ASSUMED ROUTE	LD	LOOP DETECTOR
ASB	ASBESTOS CEMENT	LH	LAMP HOLE
AV	AIR VALVE	LP	LAMP POST
BB	BELISHA BEACON	LV	LOW VOLTAGE
BD	BACK DROP	MK	MARKER
BL	BASE LEVEL	MH	MANHOLE
BO	BOLLARD	MT	METER
BOL	BOLLARD LIGHT	MWELL	MONITORING WELL
BT	BRITISH TELECOM	OH	OVERHEAD
CATV	CABLE TELEVISION	PE	POLYETHYLENE
CB	CONTROL BOX	PTG	PIPE TO GROUND
CI	CAST IRON	PVC	POLYVINYL CHLORIDE
CL	COVER LEVEL	TPR	TAKEN FROM RECORDS
CR	CABLE RISER	RE	RODDING EYE
CWS	COMBINED WATER SEWER	RED	REDUNDANT SERVICE
d	DEPTH OF SERVICE	RWP	RAIN WATER PIPE
DCH	DRAINAGE CHANNEL	SC	STOP COCK
DI	DUCTILE IRON	SI	SPUR IRON
DIS	DISUSED	SOF	SOFFIT
EOT	END OF TRACE	SP	SOIL PIPE
EP	ELECTRIC POLE	SWS	SURFACE WATER SEWER
ER	EARTH ROD	SV	STOP VALVE
FFP	FUEL TANK FILL POINT	TL	TRAFFIC LIGHT
FH	FIRE HYDRANT	TLC	TRAFFIC LIGHT COVER
FWS	FOUL WATER SEWER	TP	TELECOM POLE
GPR	GROUND PENETRATING RADAR	UTL	UNABLE TO LIFT
GR	GAS RISER	UTS	UNABLE TO SURVEY
GV	GAS VALVE	UTT	UNABLE TO TRACE
GY	GULLY	VC	VITRIFIED CLAY
HV	HIGH VOLTAGE	VP	VENT PIPE
IC	INSPECTION COVER	WL	WATER LEVEL
IdL	INVERT DEPTH	WO	WASH OUT
IL	INVERT LEVEL	WR	WATER RISER

DISCLAIMER

Unless otherwise stated, all services shown on this plan have been surveyed using approved detectors and the connections between manholes, if not traced, are assumed to be direct.

No guarantee can be given that all services have been shown.
In ideal conditions the depth accuracies for the underground utilities located is +/- 10% of depth.

Utilities traced using GPR techniques show depths approximately from ground level to the top of the utility. Utilities traced using Electromagnetic techniques show depths approximately from ground level to the centre of the utility. Drainage and pipes traced using Sonde Electromagnetic techniques show depths at approximately the Invert Level.

Where services are shown as 'Taken From Records' on the drawing we are not liable for any loss that may arise due to a lack of accuracy in that guided information.

Due to BT's policy we are not permitted to lift their inspection chamber covers.

Reference should be made to the methodology used on site as detailed within the latest version of SiteScan Procedures for Utility Location Surveys.

SiteScan recommend that all excavations are to be carried out in accordance with HSG 47 (Avoiding Danger from Underground Services).

Plan accuracies of the order of + or - 100mm may be achieved but this figure will depend on the depth of the service below ground level. Where similar services run in close proximity, separation may be impossible. Successful tracing of non-metallic pipes may be limited.

Existing record information showing underground services is often incomplete and of doubtful accuracy. It should be regarded only as an indication and cannot be guaranteed.

NOTES

REV	AMENDMENT	DRAWN	CHECKED
A	INITIAL RELEASE	NSC	NG

SUITE 5 VITA HOUSE
FISH QUAY
NORTH SHIELDS
NE30 1JA
T: 0191 257 2911
www.sitescanltd.com

SiteScan
Information to build on

CLIENT: FAITHFUL AND GOULD

PROJECT TITLE: PROPOSED ASTLEY HIGH SCHOOL SEATON DELAVAL

DRAWING TITLE: TOPOGRAPHICAL SURVEY

SCALE AT A1	DATE	DRG DATUM
1:500 @ A1	12.01.22	OS

DRAWN BY	APPROVED
NSC	NG

PROJECT No.	SHEET No.	REV
P21200	3/7	A

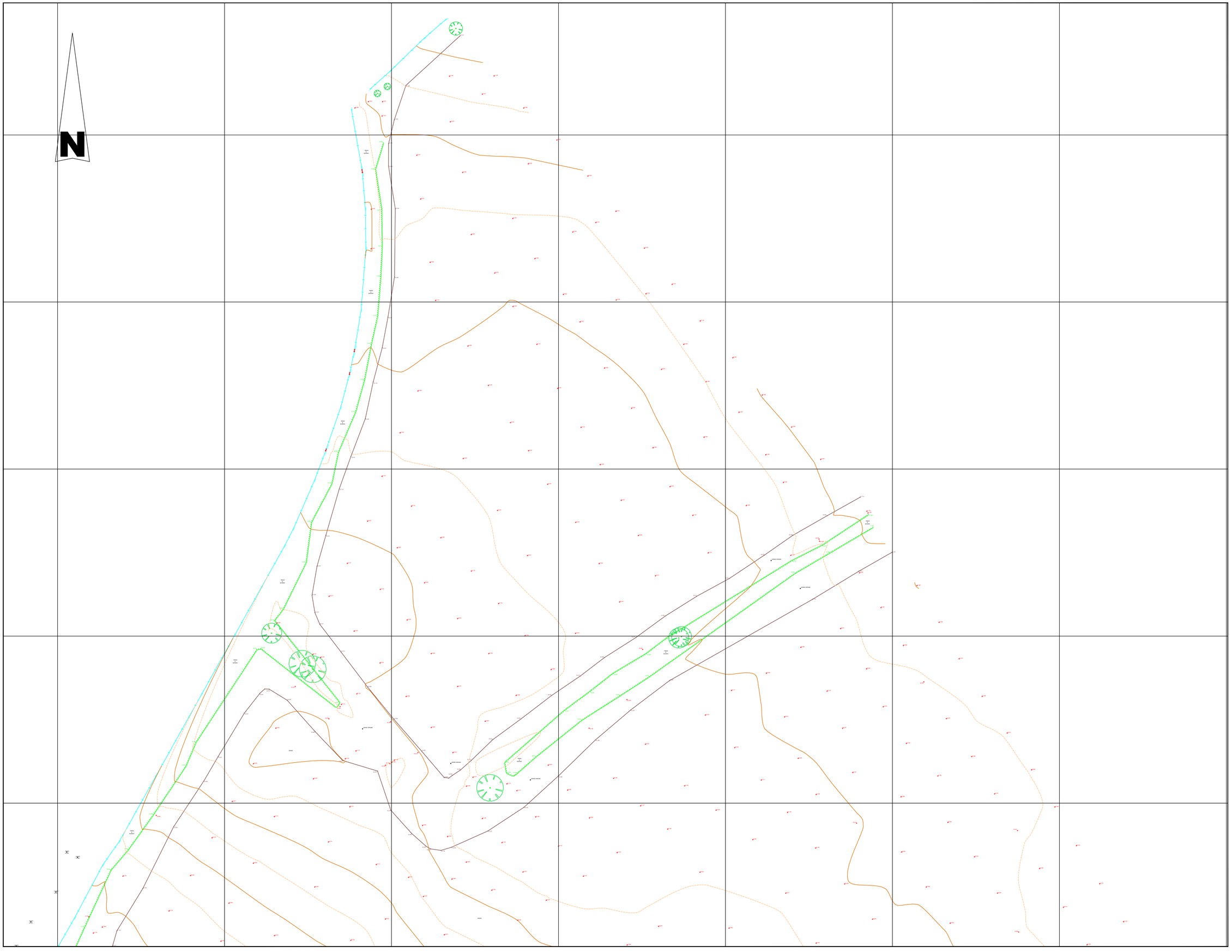

KEY

LINETYPES

- VERGE
- FENCE - CHAIN LINK
- FENCE - METAL
- FENCE - WOODEN
- FENCE - POST & RAIL
- HEDGE
- RAIL
- BARRIER
- CHANNEL LINE
- CONCRETE EDGE
- FOOTPATH
- TRACK
- BUILDING
- TREE
- GATE
- SURVEY STATION
- EAVES

UTILITY KEY

LINETYPES

- BT BELOW GROUND
- BT ABOVE GROUND
- BT ASSUMED ROUTE
- CATV BELOW GROUND
- CATV ABOVE GROUND
- CATV ABSUMED ROUTE
- COMMS BELOW GROUND
- COMMS ABOVE GROUND
- COMMS ASSUMED ROUTE
- GAS BELOW GROUND
- GAS ABOVE GROUND
- GAS ASSUMED ROUTE
- ELECTRIC BELOW GROUND
- ELECTRIC ABOVE GROUND
- ELECTRIC ASSUMED ROUTE
- WATER BELOW GROUND
- WATER ABOVE GROUND
- WATER ASSUMED ROUTE
- UNKNOWN BELOW GROUND
- UNKNOWN ABOVE GROUND
- OPR BELOW GROUND
- COMBINED WATER SEWER
- ASSUMED COMBINED WATER SEWER ROUTE
- FOUL WATER SEWER
- ASSUMED FOUL WATER SEWER ROUTE
- STORM WATER SEWER
- ASSUMED STORM WATER SEWER ROUTE
- REINSTATEMENT SCAR
- SURVEY BOUNDARY

ABBREVIATIONS

(ACI	ASSUMED CONNECTION	INT	INTERCEPTOR
A/G	ABOVE GROUND	KV	KILO-VOLT
(AR)	ASSUMED ROUTE	LD	LOOP DETECTOR
ASB	ASBESTOS CEMENT	LH	LAMP HOLE
AV	AIR VALVE	LP	LAMP POST
BB	BELISHA BEACON	LV	LOW VOLTAGE
BD	BACK DROP	MK	MARKER
BL	BASE LEVEL	MH	MANHOLE
BO	BOLLARD	MT	METER
BOL	BOLLARD LIGHT	MWELL	MONITORING WELL
BT	BRITISH TELECOM	O/H	OVERHEAD
CATV	CABLE TELEVISION	PE	POLYETHYLENE
CB	CONTROL BOX	PTG	PIPE TO GROUND
CI	CAST IRON	PVC	POLYVINYL CHLORIDE
CL	COVER LEVEL	TFR	TAKEN FROM RECORDS
CR	CABLE RISER	RE	RODDING EYE
CWS	COMBINED WATER SEWER	RED	REDUNDANT SERVICE
d	DEPTH OF SERVICE	RWP	RAIN WATER PIPE
DCH	DRAINAGE CHANNEL	SC	STOP COCK
DI	DUCTILE IRON	SI	SPUR IRON
DIS	DISUSED	SOF	SOFFIT
EOT	END OF TRACE	SP	SOIL PIPE
EP	ELECTRIC POLE	SWS	SURFACE WATER SEWER
ER	EARTH ROD	SV	STOP VALVE
FFP	FUEL TANK FILL POINT	TL	TRAFFIC LIGHT
FH	FIRE HYDRANT	TLC	TRAFFIC LIGHT COVER
FWS	FOUL WATER SEWER	TP	TELECOM POLE
GPR	GROUND PENETRATING RADAR	UTL	UNABLE TO LIFT
GR	GAS RISER	UTS	UNABLE TO SURVEY
GV	GAS VALVE	UTT	UNABLE TO TRACE
GY	GULLY	VC	VITRIFIED CLAY
HV	HIGH VOLTAGE	VP	VENT PIPE
IC	INSPECTION COVER	WL	WATER LEVEL
IE	INVERT DEPTH	WO	WASH OUT
IL	INVERT LEVEL	WR	WATER RISER

DISCLAIMER

Unless otherwise stated, all services shown on this plan have been surveyed using approved detectors and the connections between manholes, if not traced, are assumed to be direct.

No guarantee can be given that all services have been shown.
In ideal conditions the depth accuracies for the underground utilities located is +/- 10% of depth.

Utilities traced using GPR techniques show depths approximately from ground level to the top of the utility. Utilities traced using Electromagnetic techniques show depths approximately from ground level to the centre of the utility. Drainage and pipes traced using Sonde Electromagnetic techniques show depths at approximately the Invert Level.

Where services are shown as 'Taken From Records' on the drawing we are not liable for any loss that may arise due to a lack of accuracy in that guided information.

Due to BT's policy we are not permitted to lift their inspection chamber covers.

Reference should be made to the methodology used on site as detailed within the latest version of SiteScan Procedures for Utility Location Surveys.

SiteScan recommend that all excavations are to be carried out in accordance with HSG 47 (Avoiding Danger from Underground Services).

Plan accuracies of the order of + or - 150mm may be achieved but this figure will depend on the depth of the service below ground level. Where similar services run in close proximity, separation may be impossible. Successful tracing of non-metallic pipes may be limited.

Existing record information showing underground services is often incomplete and of doubtful accuracy. It should be regarded only as an indication and cannot be guaranteed.

NOTES

REV	AMENDMENT	DRAWN	CHECKED
A	INITIAL RELEASE	NSC	NG

SUITE 5 VITA HOUSE
FISH QUAY
NORTH SHIELDS
NE30 1JA
T: 0191 257 2911
www.sitescanltd.com

SiteScan
Information to build on

CLIENT: FAITHFUL AND GOULD

PROJECT TITLE: PROPOSED ASTLEY HIGH SCHOOL SEATON DELAVAL

DRAWING TITLE: TOPOGRAPHICAL SURVEY

SCALE AT A1	DATE	GRIDDATUM
1:500 @ A1	12.01.22	OS

DRAWN BY	APPROVED
NSC	NG

PROJECT No.	SHEET No.	REV
P21200	4/7	A

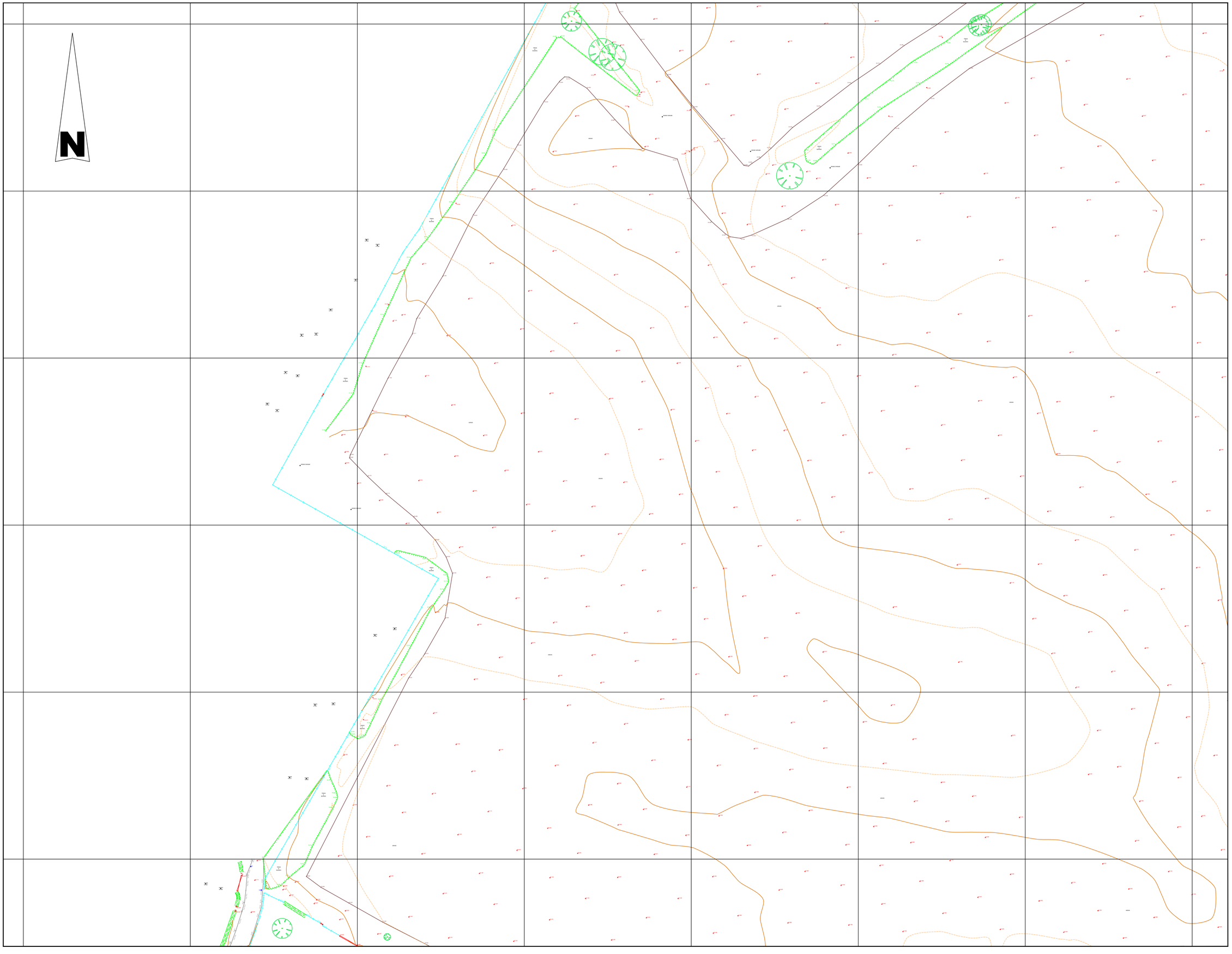

KEY

LINETYPES

- VERGE
- FENCE - CHAIN LINK
- FENCE - METAL
- FENCE - WOODEN
- FENCE - POST & RAIL
- HEDGE
- RAIL
- BARRIER
- CHANNEL LINE
- CONCRETE EDGE
- FOOTPATH
- TRACK
- BUILDING
- TREE
- GATE
- SURVEY STATION
- EAVES

UTILITY KEY

LINETYPES

- BT BELOW GROUND
- BT ABOVE GROUND
- BT ASSUMED ROUTE
- CATV BELOW GROUND
- CATV ABOVE GROUND
- CATV ABSUMED ROUTE
- COMMS BELOW GROUND
- COMMS ABOVE GROUND
- COMMS ASSUMED ROUTE
- GAS BELOW GROUND
- GAS ABOVE GROUND
- GAS ASSUMED ROUTE
- ELECTRIC BELOW GROUND
- ELECTRIC ABOVE GROUND
- ELECTRIC ASSUMED ROUTE
- WATER BELOW GROUND
- WATER ABOVE GROUND
- WATER ASSUMED ROUTE
- UNKNOWN BELOW GROUND
- UNKNOWN ABOVE GROUND
- CPR BELOW GROUND
- COMBINED WATER SEWER
- ASSUMED COMBINED WATER SEWER ROUTE
- FOUL WATER SEWER
- ASSUMED FOUL WATER SEWER ROUTE
- STORM WATER SEWER
- ASSUMED STORM WATER SEWER ROUTE
- REINSTATEMENT SCAR
- SURVEY BOUNDARY

ABBREVIATIONS

(ACI)	ASSUMED CONNECTION	INT	INTERCEPTOR
A/G	ABOVE GROUND	KV	KILO-VOLT
(AR)	ASSUMED ROUTE	LD	LOOP DETECTOR
ASB	ASBESTOS CEMENT	LH	LAMP HOLE
AV	AIR VALVE	LP	LAMP POST
BB	BELISHA BEACON	LV	LOW VOLTAGE
BD	BACK DROP	MK	MARKER
BL	BASE LEVEL	MH	MANHOLE
BO	BOLLARD	MT	METER
BOL	BOLLARD LIGHT	MWELL	MONITORING WELL
BT	BRITISH TELECOM	O/H	OVERHEAD
CATV	CABLE TELEVISION	PE	POLYETHYLENE
CB	CONTROL BOX	PTG	PIPE TO GROUND
CI	CAST IRON	PVC	POLYVINYL CHLORIDE
CL	COVER LEVEL	TPR	TAKEN FROM RECORDS
CR	CABLE RISER	RE	RODDING EYE
CWS	COMBINED WATER SEWER	RED	REDUNDANT SERVICE
d	DEPTH OF SERVICE	RWP	RAIN WATER PIPE
DCH	DRAINAGE CHANNEL	SC	STOP COCK
DI	DUCTILE IRON	SI	SPUR IRON
DIS	DISUSED	SOF	SOFFIT
EOT	END OF TRACE	SP	SOIL PIPE
EP	ELECTRIC POLE	SWS	SURFACE WATER SEWER
ER	EARTH ROD	SV	STOP VALVE
FFP	FUEL TANK FILL POINT	TL	TRAFFIC LIGHT
FH	FIRE HYDRANT	TLC	TRAFFIC LIGHT COVER
FWS	FOUL WATER SEWER	TP	TELECOM POLE
GPR	GROUND PENETRATING RADAR	UTL	UNABLE TO LIFT
GR	GAS RISER	UTS	UNABLE TO SURVEY
GV	GAS VALVE	UTT	UNABLE TO TRACE
GY	GULLY	VC	VITRIFIED CLAY
HV	HIGH VOLTAGE	VP	VENT PIPE
IC	INSPECTION COVER	WL	WATER LEVEL
id	INVERT DEPTH	WO	WASH OUT
IL	INVERT LEVEL	WR	WATER RISER

DISCLAIMER

Unless otherwise stated, all services shown on this plan have been surveyed using approved detectors and the connections between manholes, if not traced, are assumed to be direct.

No guarantee can be given that all services have been shown.
In ideal conditions the depth accuracies for the underground utilities located is +/- 10% of depth.

Utilities traced using GPR techniques show depths approximately from ground level to the top of the utility. Utilities traced using Electromagnetic techniques show depths approximately from ground level to the centre of the utility. Drainage and pipes traced using Sonde Electromagnetic techniques show depths at approximately the Invert Level.

Where services are shown as 'Taken From Records' on the drawing we are not liable for any loss that may arise due to a lack of accuracy in that guided information.

Due to BTs policy we are not permitted to lift their inspection chamber covers.

Reference should be made to the methodology used on site as detailed within the latest version of SiteScan Procedures for Utility Location Surveys.

SiteScan recommend that all excavations are to be carried out in accordance with HSG 47 (Avoiding Danger from Underground Services).

Plan accuracies of the order of + or - 100mm may be achieved but this figure will depend on the depth of the service below ground level. Where similar services run in close proximity, separation may be impossible. Successful tracing of non-metallic pipes may be limited.

Existing record information showing underground services is often incomplete and of doubtful accuracy. It should be regarded only as an indication and cannot be guaranteed.

NOTES

REV	AMENDMENT	DRAWN	CHECKED
A	INITIAL RELEASE	NSC	NG

SUITE 5 VITA HOUSE
FISH QUAY
NORTH SHIELDS
NE30 1JA
T: 0191 257 2911
www.sitescanltd.com

SiteScan
Information to build on

CLIENT: FAITHFUL AND GOULD

PROJECT TITLE: PROPOSED ASTLEY HIGH SCHOOL SEATON DELAVAL

DRAWING TITLE: TOPOGRAPHICAL SURVEY

SCALE AT A1: 1:500 @ A1	DATE: 12.01.22	GRID/DATUM: OS	
DRAWN BY: NSC		APPROVED: NG	
PROJECT No: P21200	SHEET No: 5/7	REV: A	

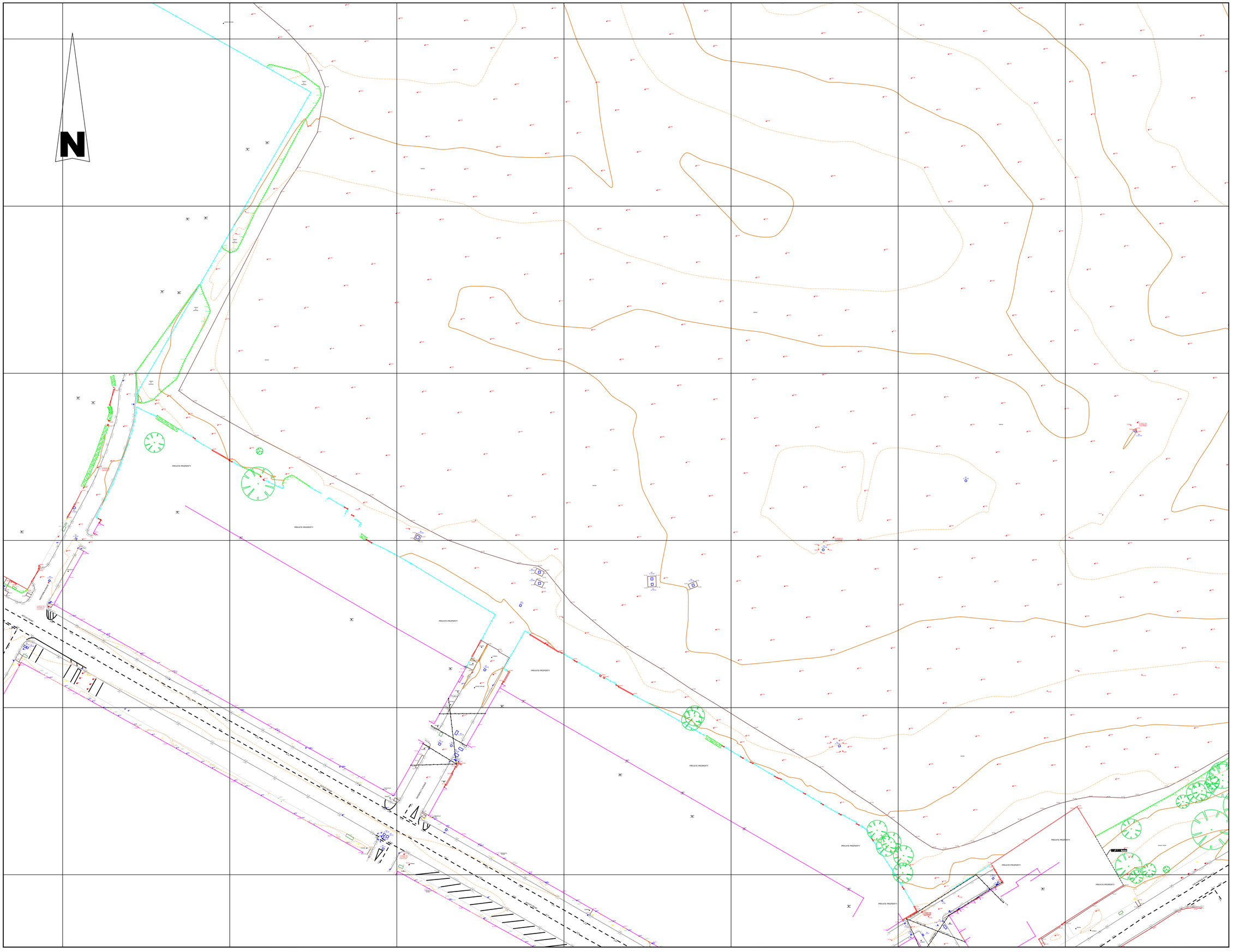
N
PRIVATE PROPERTY
PRIVATE PROPERTY
PRIVATE PROPERTY

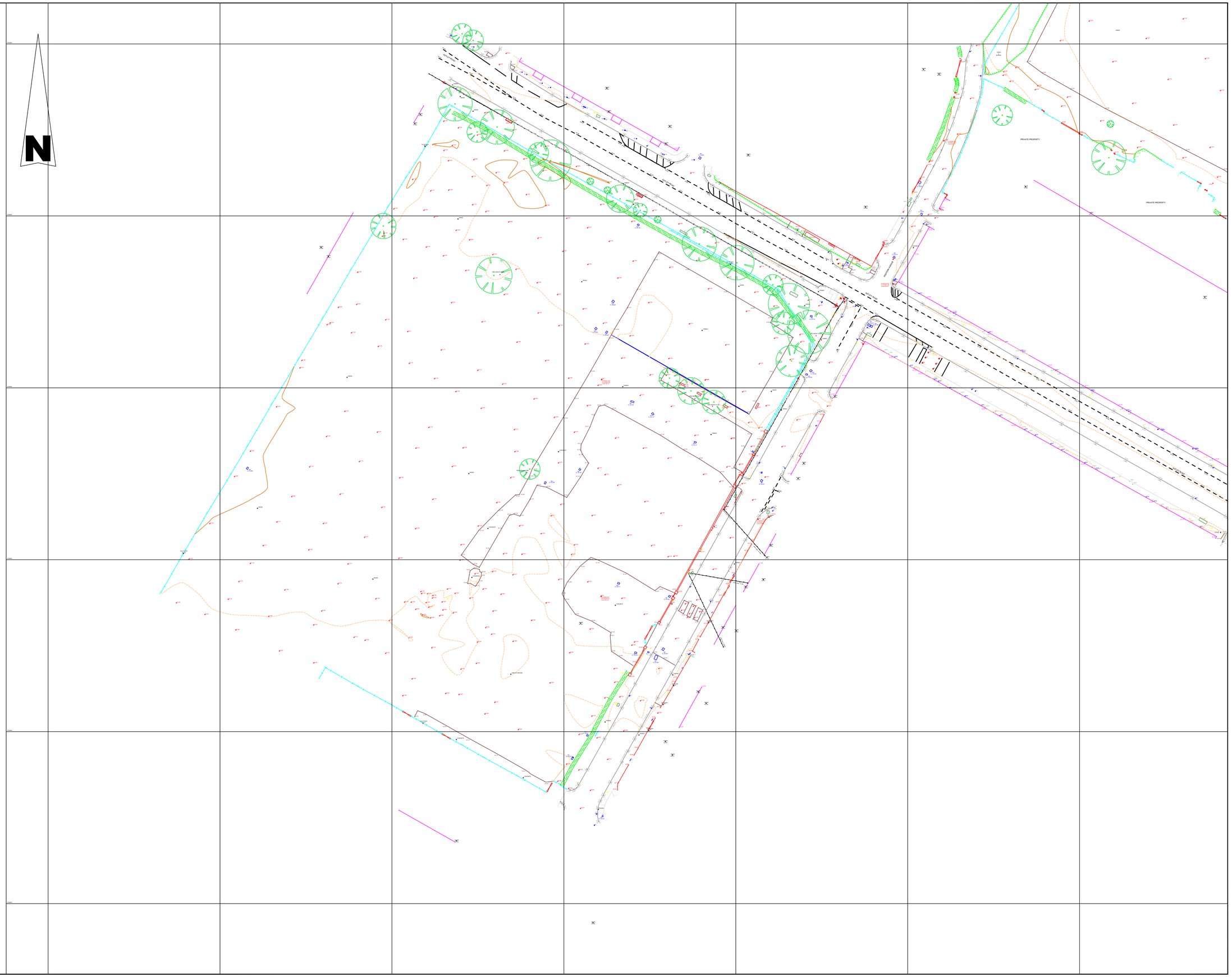
N
PRIVATE PROPERTY
PRIVATE PROPERTY
ASTLEY ROAD
ASTLEY ROAD
ASTLEY ROAD